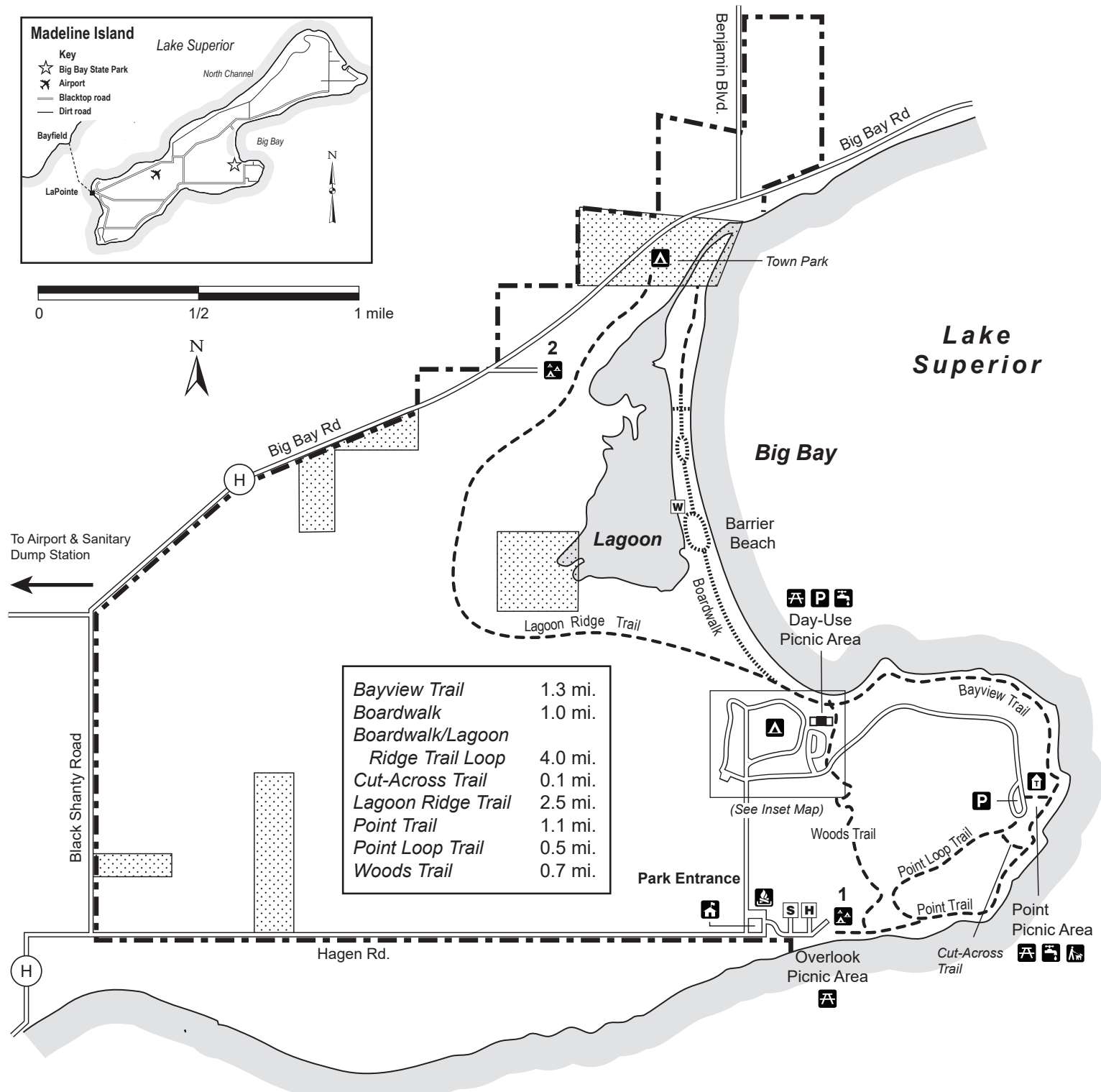
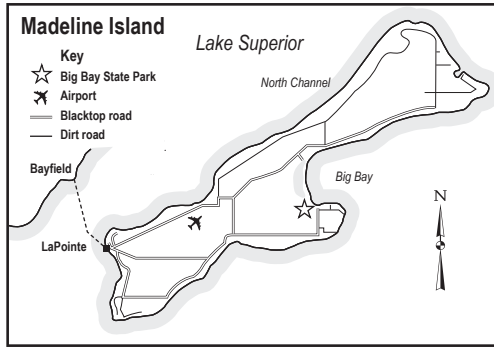


Big Bay State Park

Designated Use Map

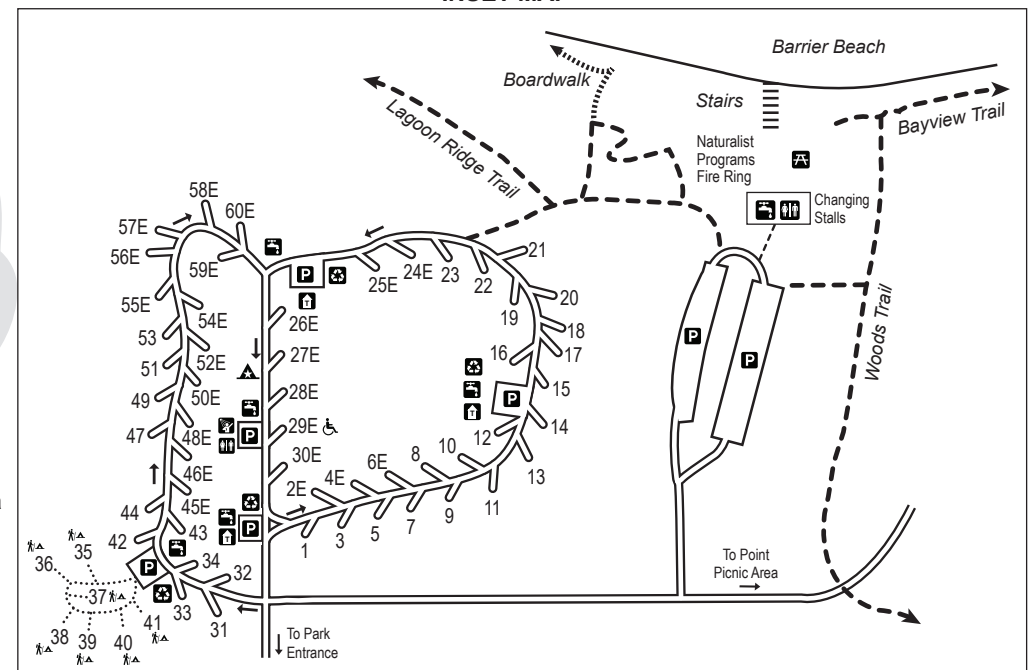


Bayview Trail	1.3 mi.
Boardwalk	1.0 mi.
Boardwalk/Lagoon	
Ridge Trail Loop	4.0 mi.
Cut-Across Trail	0.1 mi.
Lagoon Ridge Trail	2.5 mi.
Point Trail	1.1 mi.
Point Loop Trail	0.5 mi.
Woods Trail	0.7 mi.

LEGEND

- Park Boundary
- ▨ Private Land
- P Parking
- ⛶ Picnic Area
- 🐾 Pet Area
- ⛺ Campground
- ⛺ Campground host
- ♻ Garbage/Recycling
- ♿ Accessible campsite
- E Electric campsite
- ⛺ Outdoor Group Camp
- 🚰 Water
- 🚽 Vault Toilets
- 🚿 Flush Toilets
- 🚿 Showers
- S Service / Maintenance Area
- H Historical Interpretation Site (Future)
- W Wildlife Observation Deck
- 🔥 Firewood Shed
- - - Hiking/Skiing/Snowshoeing Trail
- ⋯ Boardwalk & Self-guided Nature Trail

INSET MAP



NOTE: Sites #35 - #41 are walk-in sites